



**Product Name: PB50DMS Castle Patch Antenna**

**Part Number: H2P13648110100**

**Features:**

- Supporting: (L1+L5) GPS/GLONASS/BDS/Galileo/QZSS/IRNSS
- Dimensions: 50 x 50 x 8mm
- Stable and reliable in performances
- Low temperature coefficient of frequency
- RoHS 2.0 compliance

**Applications:**

- Automotive telematics
- Safety of life transportation
- Marine
- Navigation

# Castle Patch Antenna-508-2pins

## MODEL: PB50DMS

Version: B

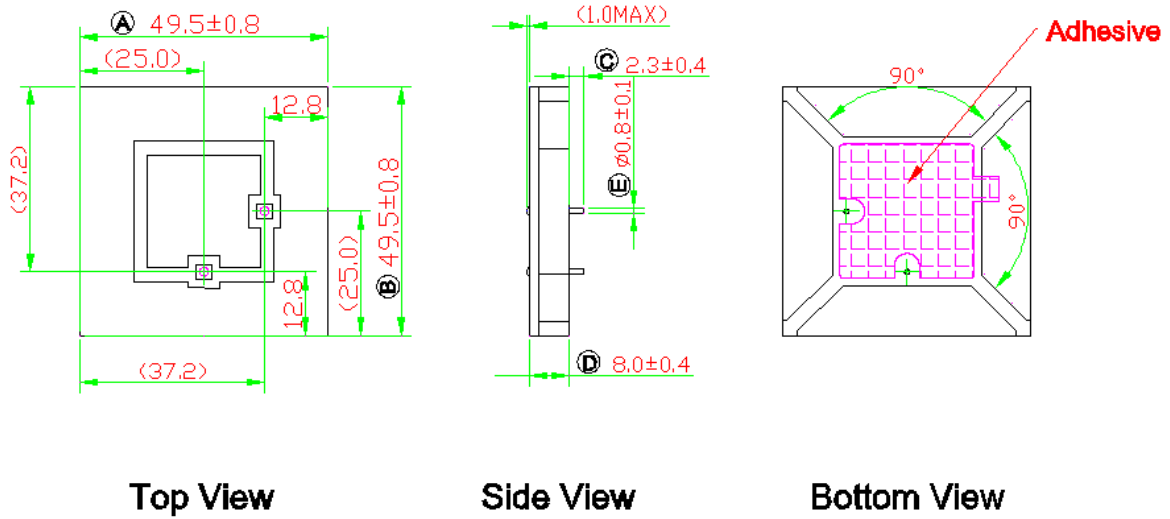
### I. Patch Antenna Specifications:

Items	Specifications	
<b>Navigation</b>	GPS L1/ GLONASS G1/ Galileo E1/ BDS B1/ QZSS L1	GPS L5 Galileo E5a/ BDS B2/ QZSS L5 IRNSS L5
<b>Center Frequency (MHz)</b>	1575.42	1176.45
<b>Peak Gain(dBi)</b>	4.5 Typ.	6.1 Typ.
<b>Return loss (dB)</b>	< -10 Typ.	
<b>Axial Ratio (dB)</b>	< 3 Typ.	
<b>Average Gain(dB)</b>	-3.5 Typ.	-2.5 Typ.
<b>Efficiency (%)</b>	58 Typ.	77 Typ.
<b>Test Condition</b>	100 x 100 mm <sup>2</sup> (Evaluation board)	
<b>Impedance(<math>\Omega</math>)</b>	50	
<b>Polarization</b>	RHCP	

Mechanical Specifications	
<b>Dimensions (mm)</b>	50(L) x 50 (W) x8 (H)
<b>Material</b>	Ceramic
Environmental Conditions	
<b>Operation Temperature (°C)</b>	-40 ~ +85
<b>Storage Temperature (°C)</b>	-5 ~ +40
<b>Relative Humidity</b>	10 ~ 70 %

© Unictron Technologies Corp.  
All specifications subject to change without notice.

## II. Antenna Dimensions (unit: mm):

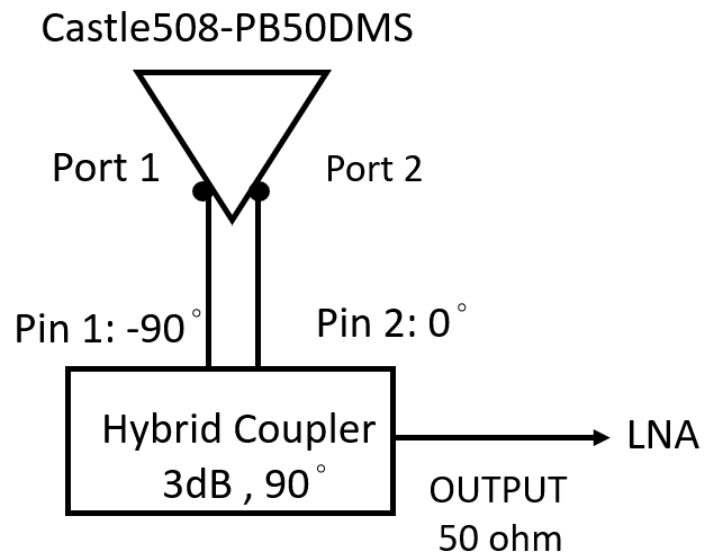
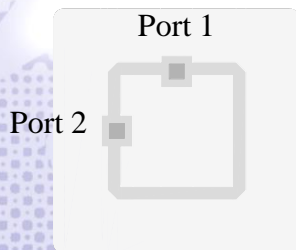


© Unictron Technologies Corp.  
All specifications subject to change without notice.

### NOTE:

1. All materials are RoHS 2.0 compliant.
2. "A"~"E" Critical Dimensions.
3. "( )" Reference Dimensions.

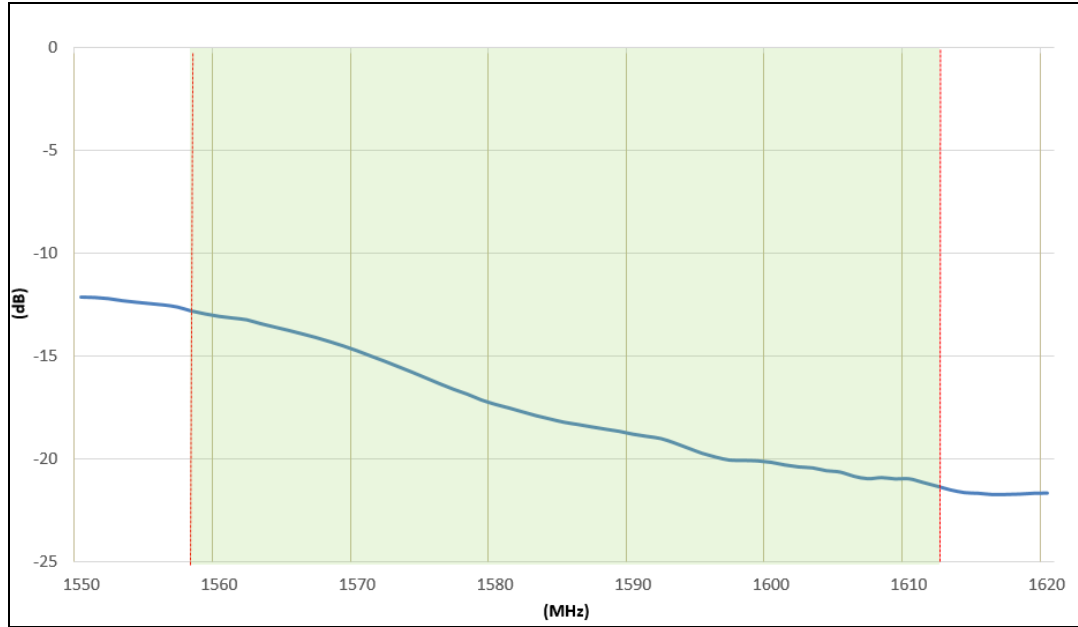
## III. Block Diagram



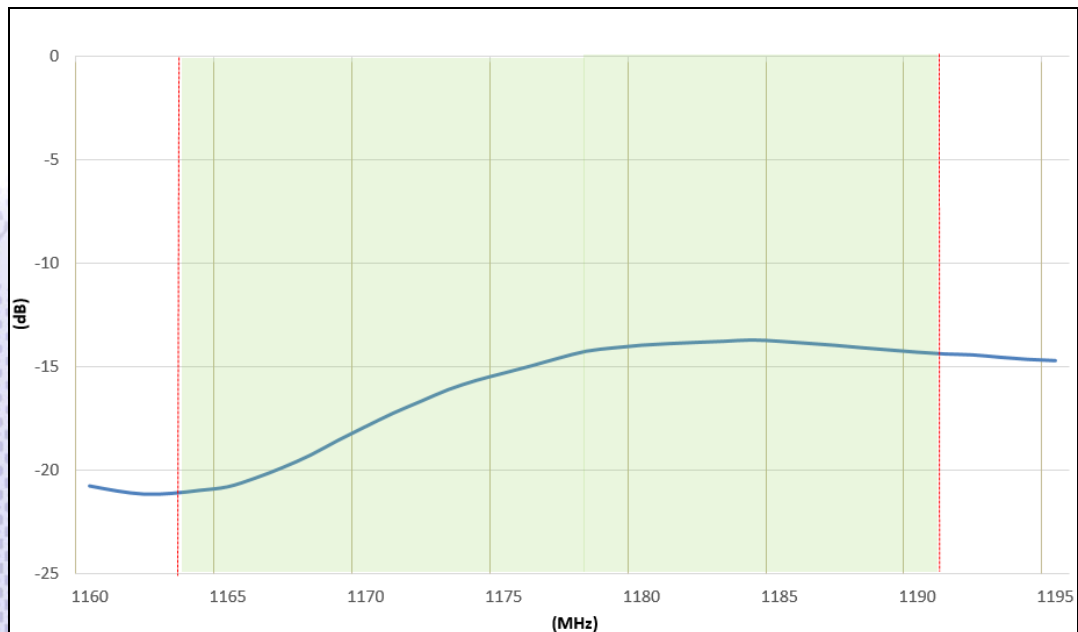
## IV. Properties:

### a) Return loss (dB) (with coupler)

#### I. GNSS L1 Band

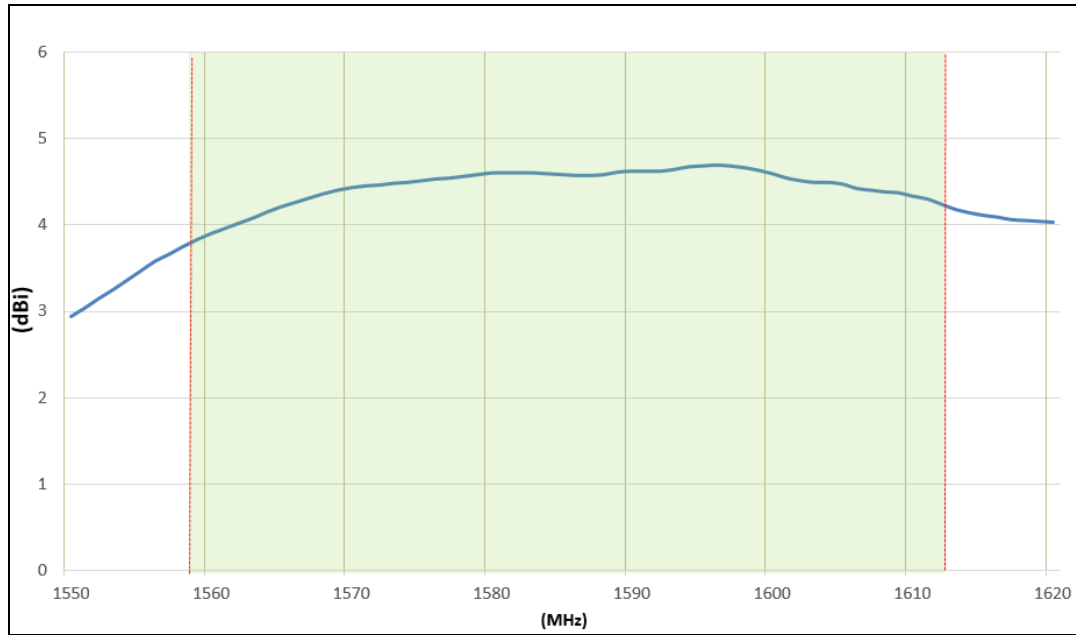


#### II. GNSS L5 Band

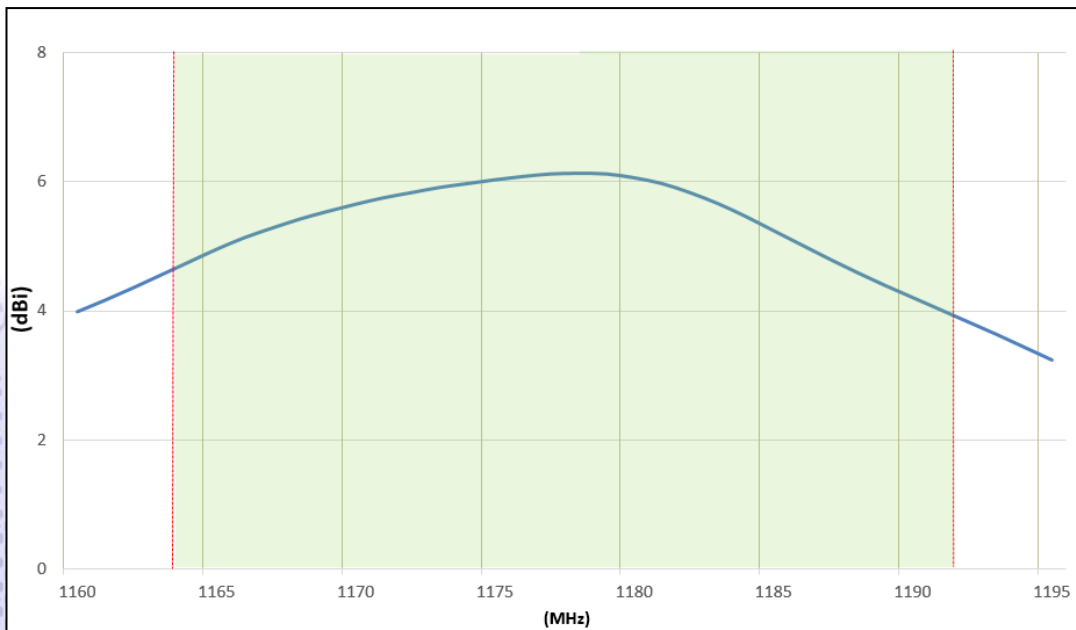


**b) Peak Gain vs. Frequency (with coupler)**

**I. GNSS L1 Band**



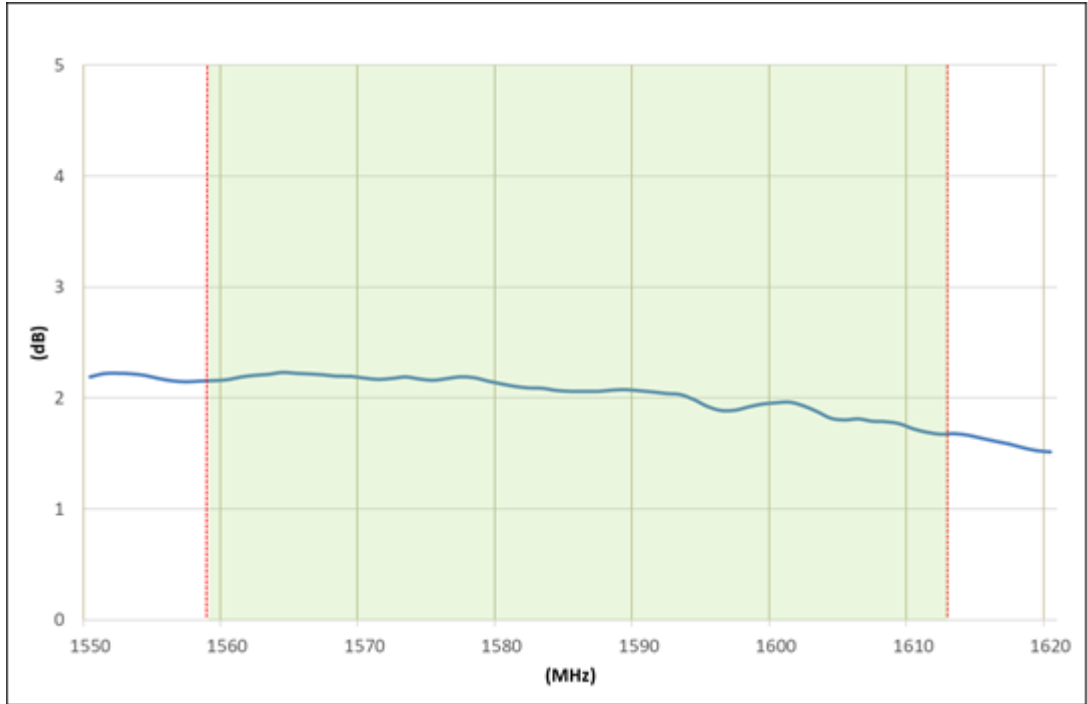
**II. GNSS L5 Band**



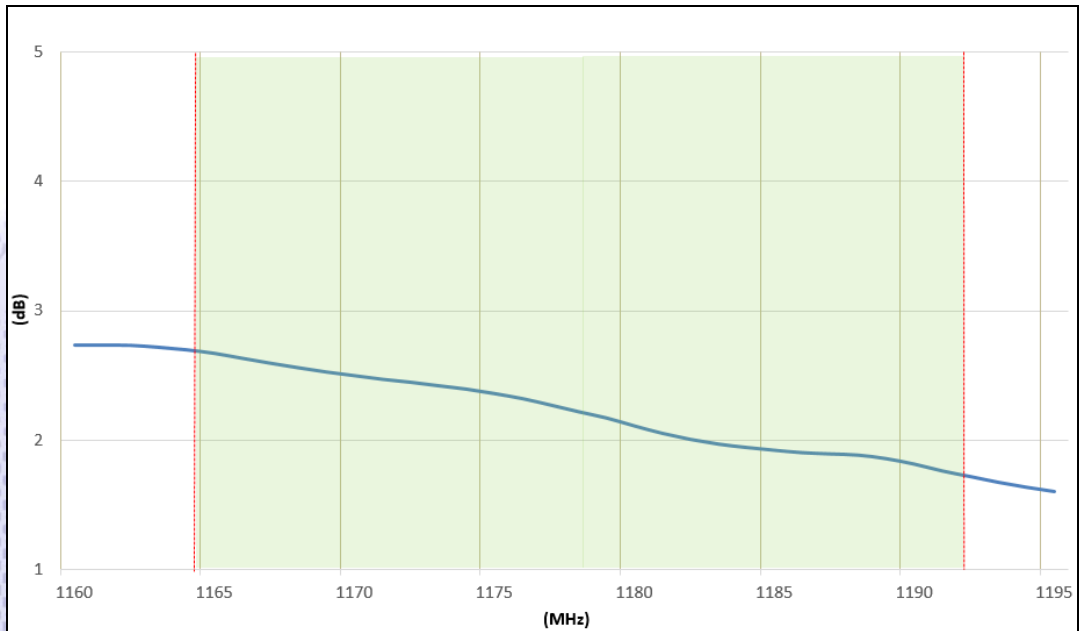
© Unictron Technologies Corp.  
All specifications subject to change without notice.

**c) Axial vs. Frequency (with coupler)**

**I. GNSS L1 Band**



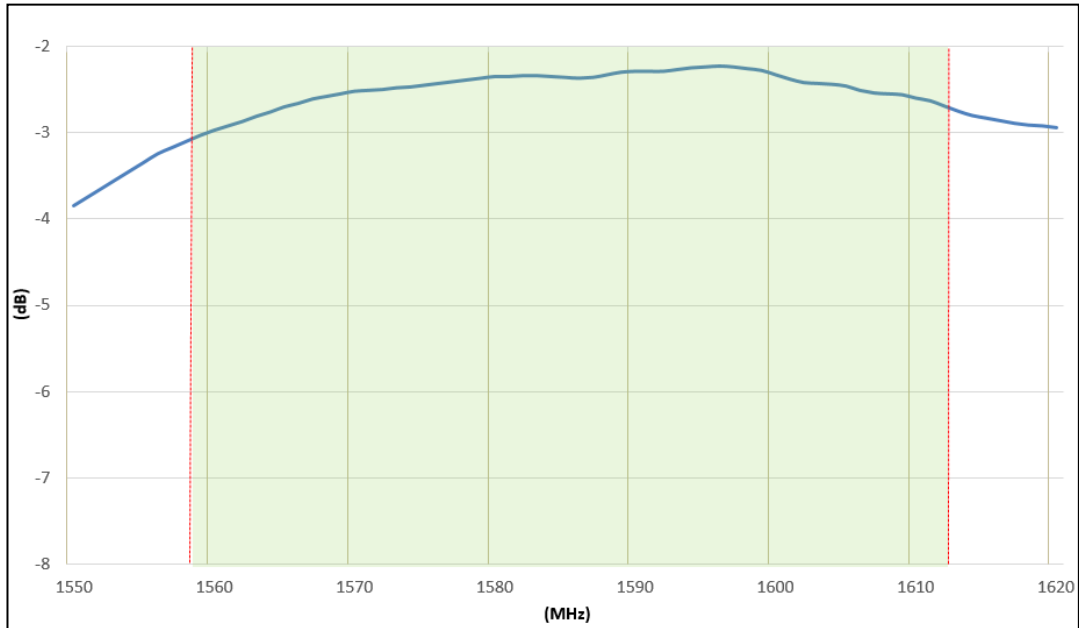
**II. GNSS L5 Band**



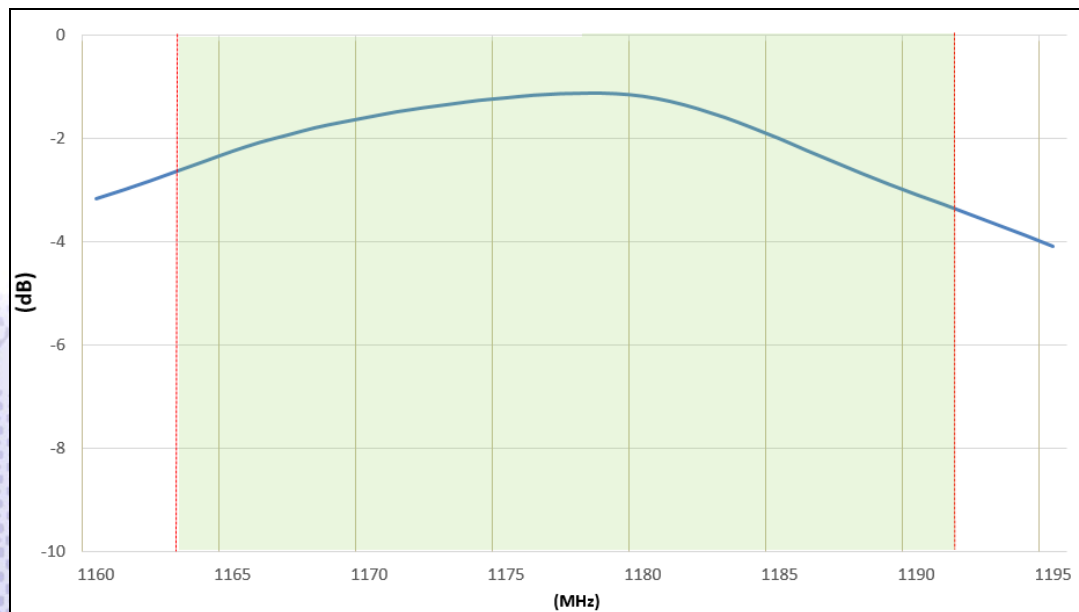
© Unictron Technologies Corp.  
All specifications subject to change without notice.

**d) Average Gain(dB) (with coupler)**

**I. GNSS L1 Band**



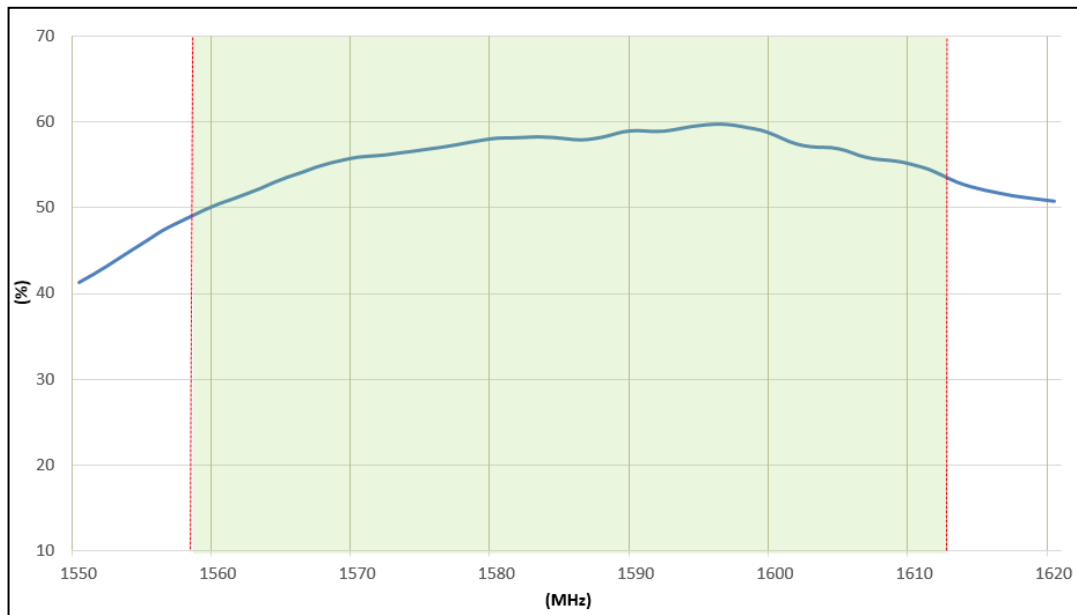
**II. GNSS L5 Band**



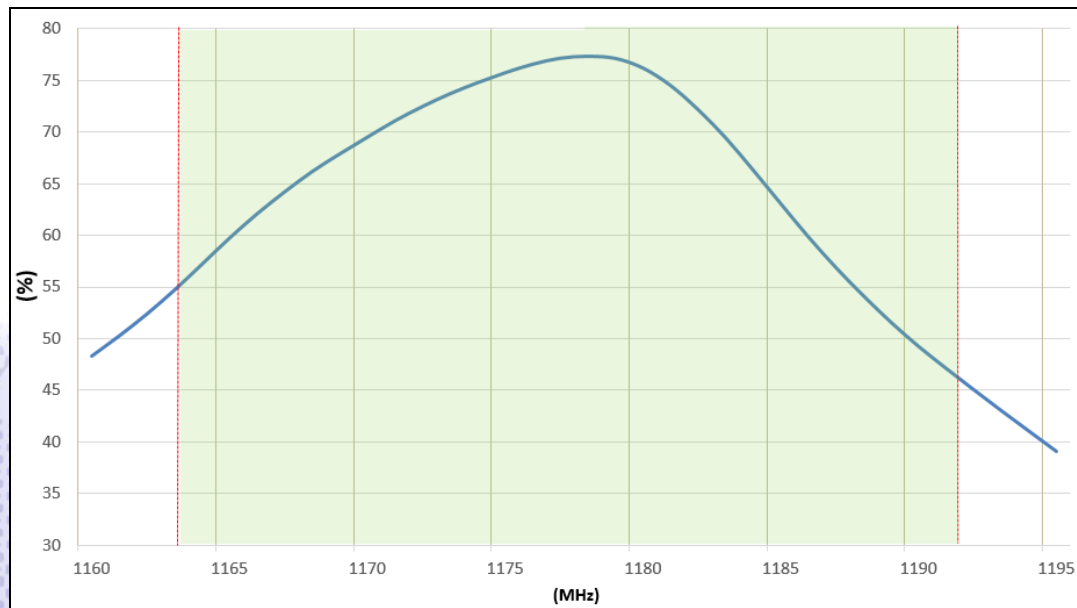
© Unictron Technologies Corp.  
All specifications subject to change without notice.

**e) Efficiency (%) (with coupler)**

**I. GNSS L1 Band**



**II. GNSS L5 Band**




© Unictron Technologies Corp.  
All specifications subject to change without notice.



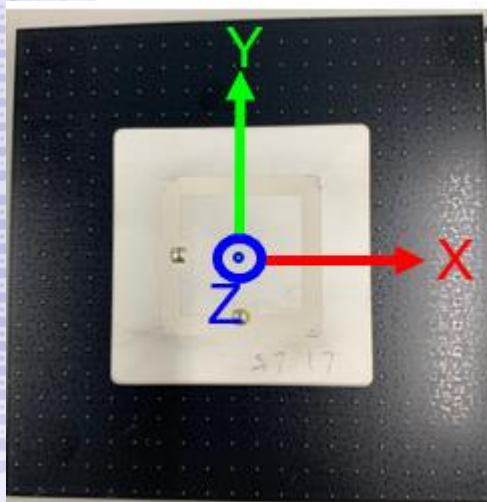
## V. Antenna Radiation Pattern Measurement:

The antenna radiation patterns are measured in Unictron's 3D Anechoic Chamber. The measurement setup is as show below.

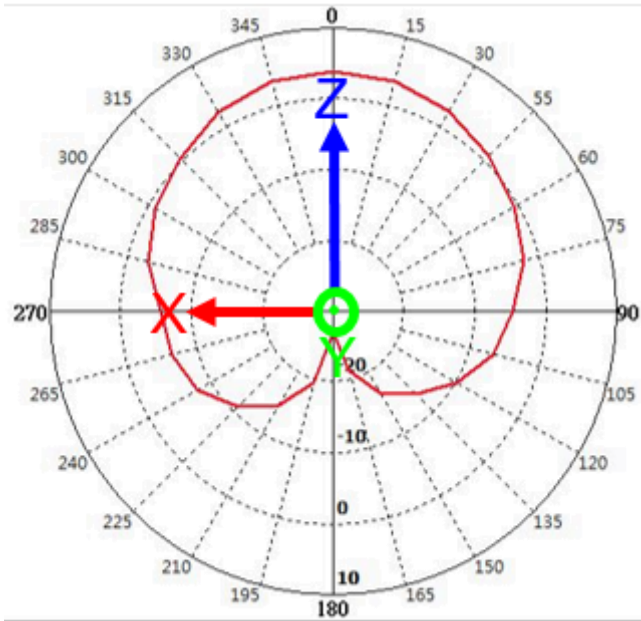


© Unictron Technologies Corp.  
All specifications subject to change without notice.

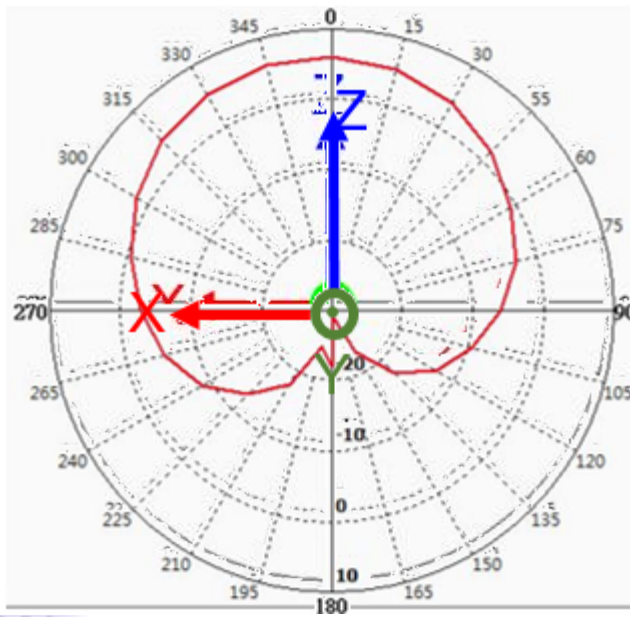
### 2D Radiation Gain Pattern



**a) GNSS L1 Band @1575.42MHz (unit: dBi)**



**b) GNSS L5 Band @1176.45MHz (unit: dBi)**







© Unictron Technologies Corp.  
All specifications subject to change without notice.

## VI. Packing:

- a) Weight:  
Unit Weight:  $38.8 \pm 4$  (g)
- b) Quantity:  
Each Vacuum Bag: 150 pcs  
Each Outer Box: 150 pcs

© Unictron Technologies Corp.  
All specifications subject to change without notice.

Step	Pictures	Descriptions
1		Place three trays into one stack. Once stacked, place a sheet of EPE in the depression on the top tray, and then another tray on top. Place another sheet of EPE beneath the bottom tray to complete the stack. Make sure the trays and the EPE sheets are lined up correctly.
2		Place the stacked trays on the packaging machine to be tape punched and tightly secured.
3		Place the stacked trays into a vacuum bag to be vacuum sealed, and then labeled.
4		Place one vacuum bags vertically into a carton and then seal the carton.